







Kūpono Solar + Storage

Latitude: 21.332
 Longitude: -157.999

ANNOTATION LEGEND:

-  Inverter
-  Battery ESS
-  Substation
-  AC Run (POI)
-  Fence Line
-  POI location

*The project site is subject to an anticipated competitive solicitation. Boundaries and design are subject to change.